NOTES:
1. REFER TO SURVEY NO. 21-130.
2. SEE SHEET NO. 1 FOR SURVEY NOTES.

US Army Corps of Engineers
Jacksonville District

SAFETY ON THIS JOB DEPENDS ON YOU

No.	Symbol	Zone

DEPARTMENT OF THE ARMY
JACKSONVILLE DISTRICT, CORPS OF ENGINEERS
JACKSONVILLE, FLORIDA

Designed by: VIRM
DWN by: VIRM
Ckd by: CMR
Rev. No. V01FSEP-XXX-XXXX
Date: SEP 2022

XXXXXXXXXXXXXXXX.DGN
XXXXXXXXXXXXXXXX.DGN
XXXXXXXXXXXXXXXX.DGN
XXXXXXXXXXXXXXXX.DGN
XXXXXXXXXXXXXXXX.DGN
21-130-VSOUN_OWN.DGN
INTERIM-LO_RTICHANS_V8.DGN
21-130-CESBEDR.DGN
Reference files:
21-130-VH-SH101.DGN
File name:

OKEECHOBEE WATERWAY, FLORIDA

HYDROGRAPHIC EXAM SURVEY FY21
6 AND 8-FOOT PROJECT

ROUTE-1 (CROSS-LAKE CHANNEL)

PLAN

Scale: AS SHOWN

Drawing no.

101

SHEET 101 OF 133

NOTES:
1. REFER TO SURVEY NO. 21-130.
2. SEE SHEET NO. 1 FOR SURVEY NOTES.

US Army Corps of Engineers
Jacksonville District

SAFETY ON THIS JOB DEPENDS ON YOU

No.	Symbol	Zone

DEPARTMENT OF THE ARMY
JACKSONVILLE DISTRICT, CORPS OF ENGINEERS
JACKSONVILLE, FLORIDA

Designed by: WRM
DWN by: WRM
Ckd by: GMR
Proj. No. V612EP-XX-XX-XXXX
Date: SEP 2022

XXXXXXXXXXXXXXXXXX.DGN
XXXXXXXXXXXXXXXXXX.DGN
XXXXXXXXXXXXXXXXXX.DGN
XXXXXXXXXXXXXXXXXX.DGN
XXXXXXXXXXXXXXXXXX.DGN
21-130-SDQLN_CWW.DGN
INTERIM-RT1(HANB)_V8.DGN
21-130-C-BS-BRDR.DGN
Reference files

21-130-VR-SH102.DGN
File name:

OKEECHOBEE WATERWAY, FLORIDA

HYDROGRAPHIC EXAM SURVEY FY21
6 AND 8-FOOT PROJECT

ROUTE-1 (CROSS-LAKE CHANNEL)

PLAN

Scale: AS SHOWN

Drawing no.

102

SHEET 102 OF 133

MAP LABEL	AIDS TO NAVIGATION	PLANE COORDINATES		LATITUDE	LONGITUDE
		X	Y		
R"14"	LT-14 (09/22)	723,295	896,588	26°48'00.62"	80°47'39.14"

NOTES:
1. REFER TO SURVEY NO. 21-130.
2. SEE SHEET NO. 1 FOR SURVEY NOTES.

US Army Corps of Engineers
Jacksonville District

SAFETY ON THIS JOB DEPENDS ON YOU

No.	Symbol	Zone

DEPARTMENT OF THE ARMY
JACKSONVILLE DISTRICT, CORPS OF ENGINEERS
JACKSONVILLE, FLORIDA

Designed by: VIRM
DWN by: VIRM
Chd by: CMR
Rev. No. W912EP-XX-X-XXXX
Date: SEP 2022

X:\XXXXXXXX-X-XXXXX.DGN
XXXXXXXX-X-XXXXXX.DGN
XXXXXXXX-X-XXXXXX.DGN
XXXXXXXX-X-XXXXXX.DGN
21-130-A-SOUNDING.DGN
21-130-A-SOUN_OVW.DGN
INTERIM-I-LO_RTICHAN82_V8.DGN
21-130-C-ES-ROUTE.DGN
Reference files:
21-130-VIR-SH103.DGN
File name:

OKEECHOBEE WATERWAY, FLORIDA

HYDROGRAPHIC EXAM SURVEY FY21
6 AND 8-FOOT PROJECT

ROUTE-1 (CROSS-LAKE CHANNEL)

PLAN

Scale: AS SHOWN

Drawing no.

103

SHEET 103 OF 133



MAP LABEL	AIDS TO NAVIGATION	PLANE COORDINATES		LATITUDE	LONGITUDE
		X	Y		
G"13"	DBN-13 (09/22)	725,122	898,938	26°47'23.86"	80°47'18.94"

GRAPHIC SCALE

100' 0 100' 200'

NOTES:
1. REFER TO SURVEY NO. 21-130.
2. SEE SHEET NO. 1 FOR SURVEY NOTES.

US Army Corps of Engineers
Jacksonville District

SAFETY ON THIS JOB DEPENDS ON YOU

No.	Symbol	Zone

DEPARTMENT OF THE ARMY
JACKSONVILLE DISTRICT, CORPS OF ENGINEERS
JACKSONVILLE, FLORIDA

Cad by: GMR
Designed by: VRM
DWN by: VRM
Inv. No. W912EP-XX-X-XXX
Date: SEP-2022

XXXXXXXXXXXXXXXXXX.DGN
XXXXXXXXXXXXXXXXXX.DGN
XXXXXXXXXXXXXXXXXX.DGN
XXXXXXXXXXXXXXXXXX.DGN
21-130-XX-XXXX.DGN
21-130-US0UN_DWW.DGN
INTERIM-LO_RTCHAN83_V8.DGN
21-130-US-BRDR.DGN
Reference files:
21-130-VP-SH104.DGN
File name:

OKEECHOBEE WATERWAY, FLORIDA

HYDROGRAPHIC EXAM SURVEY FY21
6 AND 8-FOOT PROJECT

ROUTE-1 (CROSS-LAKE CHANNEL)

PLAN

Scale: AS SHOWN

Drawing no.

104

SHEET 104 OF 133



NOTES:
1. REFER TO SURVEY NO. 21-130.
2. SEE SHEET NO. 1 FOR SURVEY NOTES.

US Army Corps of Engineers
Jacksonville District

SAFETY ON THIS JOB DEPENDS ON YOU

No.	Symbol	Zone

DEPARTMENT OF THE ARMY
JACKSONVILLE DISTRICT, CORPS OF ENGINEERS
JACKSONVILLE, FLORIDA

Designed by: WRM
DWN by: WRM
Ckd by: GMR
Prj. No. W912EP-XX-X-XXXX
Date: SEP 2022

XX-XX-XX-X_X-XX-XX_0.DGN
XXXXXXXX-XXXXXXXX_0.DGN
XXXXXXXX-XXXXXXXX_0.DGN
XXXXXXXX-XXXXXXXX_0.DGN
XXXXXXXX-XXXXXXXX_0.DGN
21-130-XX-SOUN_OWN_0.DGN
INTERIM-LO_RTTCHAN83_V8.DGN
21-130-XX-BASE-BRDR.DGN
Reference files:
21-130-VH-SH105.DGN
File name:

OKEECHOBEE WATERWAY, FLORIDA

HYDROGRAPHIC EXAM SURVEY FY21
6 AND 8-FOOT PROJECT

ROUTE-1 (CROSS-LAKE CHANNEL)

PLAN

Scale: AS SHOWN

Drawing no.

105

SHEET 105 OF 133

MAP LABEL	AIDS TO NAVIGATION	PLANE COORDINATES		LATITUDE	LONGITUDE
		X	Y		
G"9"	DBN-9 (09/22)	725,094	903,219	26°49'06.26"	80°47'19.16"

GRAPHIC SCALE

100' 0 100' 200'

NOTES:
1. REFER TO SURVEY NO. 21-130.
2. SEE SHEET NO. 1 FOR SURVEY NOTES.

US Army Corps of Engineers
Jacksonville District

SAFETY ON THIS JOB DEPENDS ON YOU

No.	Symbol	Zone

DEPARTMENT OF THE ARMY
JACKSONVILLE DISTRICT, CORPS OF ENGINEERS
JACKSONVILLE, FLORIDA

Designed by: VRM
DWN by: VRM
Ckd by: GMR
Inv. No.: W912EP-XX-C-XXXX
Date: SEP 2022

XXXXXXXXXXXXXXXXXX.DGN
XXXXXXXXXXXXXXXXXX.DGN
XXXXXXXXXXXXXXXXXX.DGN
XXXXXXXXXXXXXXXXXX.DGN
XXXXXXXXXXXXXXXXXX.DGN
21-130A-SIGN_OWW.DGN
INTERIM-LO_RTCHANG_V8.DGN
21-130A-C-BS-BRDR.DGN
Reference files:
21-130-HH-SH106.DGN
File name:

OKEECHOBEE WATERWAY, FLORIDA

HYDROGRAPHIC EXAM SURVEY FY21
6 AND 8-FOOT PROJECT

ROUTE-1 (CROSS-LAKE CHANNEL)

PLAN

Scale: AS SHOWN

Drawing no.

106

SHEET 106 OF 133

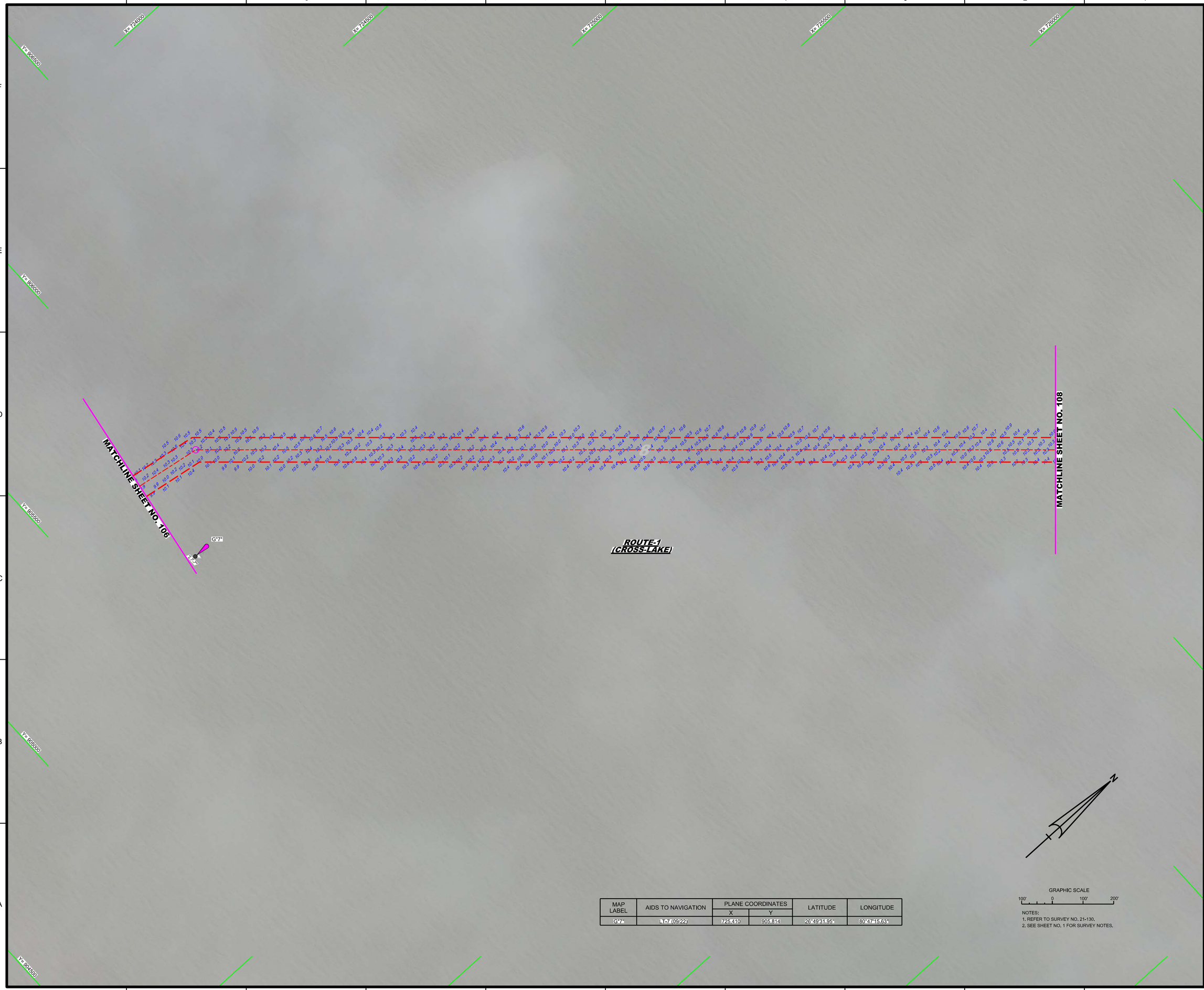

MAP LABEL	AIDS TO NAVIGATION	PLANE COORDINATES		LATITUDE	LONGITUDE
		X	Y		
G"7"	LT"7" (09/22)	725,410	905,814	26°49'31.95"	80°47'15.63"

GRAPHIC SCALE

100' 0 100' 200'

NOTES:
1. REFER TO SURVEY NO. 21-130.
2. SEE SHEET NO. 1 FOR SURVEY NOTES.

US Army Corps of Engineers
Jacksonville District

SAFETY ON THIS JOB DEPENDS ON YOU

No.	Symbol	Zone

DEPARTMENT OF THE ARMY
JACKSONVILLE DISTRICT, CORPS OF ENGINEERS
JACKSONVILLE, FLORIDA

Designed by: VIRM
DWN by: VIRM
Ckd by: CMR
Rev. No. V9123EP-XX-X-XXXX
Date: SEP 2022

Reference files:
X:\XXXXXXXX-X-XXXXXX.DGN
XXXXXXXX-X-XXXXXX.DGN
XXXXXXXX-X-XXXXXX.DGN
XXXXXXXX-X-XXXXXX.DGN
XXXXXXXX-X-XXXXXX.DGN
21-130-NAVSOUN_OWW.DGN
INTERIM-LO_RTICHANB2_V8.DGN
21-130-CES-BRDR.DGN
21-130-VH-SH107.DGN
File name:

OKEECHOBEE WATERWAY, FLORIDA

HYDROGRAPHIC EXAM SURVEY FY21
6 AND 8-FOOT PROJECT

ROUTE-1 (CROSS-LAKE CHANNEL)

PLAN

Scale: AS SHOWN

Drawing no.

107

SHEET 107 OF 133



NOTES:
1. REFER TO SURVEY NO. 21-130.
2. SEE SHEET NO. 1 FOR SURVEY NOTES.

US Army Corps of Engineers
Jacksonville District

SAFETY ON THIS JOB DEPENDS ON YOU

No.	Symbol	Zone

DEPARTMENT OF THE ARMY
JACKSONVILLE DISTRICT, CORPS OF ENGINEERS
JACKSONVILLE, FLORIDA

Designed by: MRM
DWN by: MRM
Ckd by: GMR
Proj. No. V912EP-XX-XX-XXXX
Date: SEP 2022

XXXXXXXXXXXXXXXXXX.DGN
XXXXXXXXXXXXXXXXXX.DGN
XXXXXXXXXXXXXXXXXX.DGN
XXXXXXXXXXXXXXXXXX.DGN
XXXXXXXXXXXXXXXXXX.DGN
21-130-A-SDQA_CWW.DGN
INTERIM-LO_RT1CHANG_V8.DGN
21-130-C-BS-BRGR.DGN
Reference files:
21-130-VH-SH108.DGN
File name:

OKEECHOBEE WATERWAY, FLORIDA

HYDROGRAPHIC EXAM SURVEY FY21
6 AND 8-FOOT PROJECT

ROUTE-1 (CROSS-LAKE CHANNEL)

PLAN

Scale: AS SHOWN

Drawing no.

108

SHEET 108 OF 133

NOTES:
1. REFER TO SURVEY NO. 21-130.
2. SEE SHEET NO. 1 FOR SURVEY NOTES.

US Army Corps of Engineers
Jacksonville District

SAFETY ON THIS JOB DEPENDS ON YOU

No.	Symbol	Zone

DEPARTMENT OF THE ARMY
JACKSONVILLE DISTRICT, CORPS OF ENGINEERS
JACKSONVILLE, FLORIDA

Designed by: MRM
DWN by: MRM
Ckd by: GMR
Proj. No. V612EP-XX-XX-XXXX
Date: SEP 2022

XXXXXXXXXXXXXXXXXX.DGN
XXXXXXXXXXXXXXXXXX.DGN
XXXXXXXXXXXXXXXXXX.DGN
XXXXXXXXXXXXXXXXXX.DGN
XXXXXXXXXXXXXXXXXX.DGN
21-130A-SDQA_CWW.DGN
INTERIM-LO_RTICHANG_V8.DGN
21-130-C-BS-BRGR.DGN
Reference files:
21-130-VH-SH109.DGN
File name:

OKEECHOBEE WATERWAY, FLORIDA

HYDROGRAPHIC EXAM SURVEY FY21
6 AND 8-FOOT PROJECT

ROUTE-1 (CROSS-LAKE CHANNEL)

PLAN

Scale: AS SHOWN

Drawing no.

109

SHEET 109 OF 133

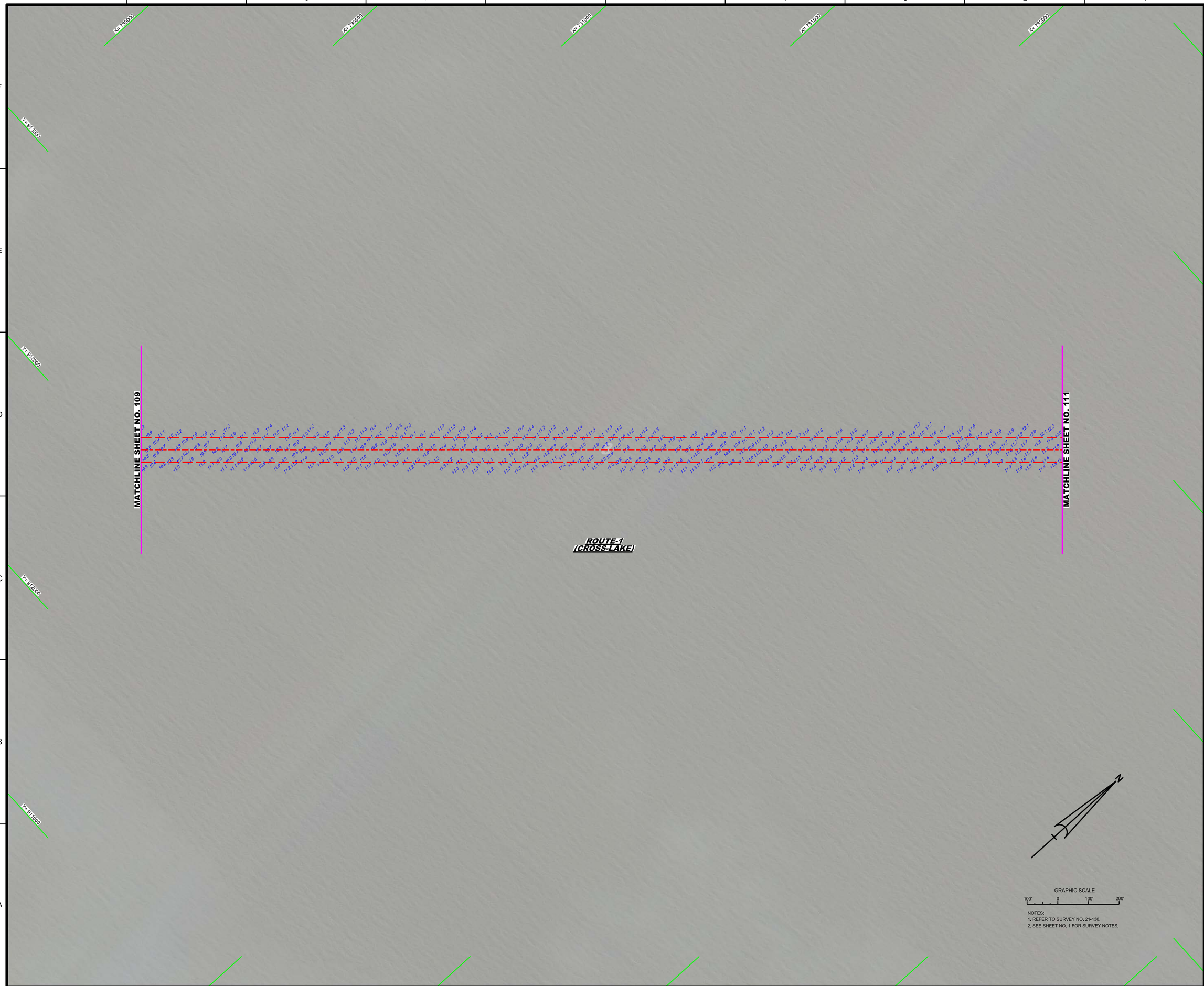

NOTES:
1. REFER TO SURVEY NO. 21-130.
2. SEE SHEET NO. 1 FOR SURVEY NOTES.

US Army Corps of Engineers
Jacksonville District

SAFETY ON THIS JOB DEPENDS ON YOU

No.	Symbol	Zone

DEPARTMENT OF THE ARMY
JACKSONVILLE DISTRICT, CORPS OF ENGINEERS
JACKSONVILLE, FLORIDA

Cad by: CMR
Designed by: VIRM
DWN by: VIRM
Rev. No. V912EP-XX-X-XXXX
Date: SEP 2022

X:\XXXXXXX-X-XXXXX.DGN
XXXXXXXXX-XXXXXXX.DGN
XXXXXXXXX-XXXXXXX.DGN
XXXXXXXXX-XXXXXXX.DGN
XXXXXXXXX-XXXXXXX.DGN
21-130-X-SQUIL_OWN.DGN
INTERIM-I-LO_RTICHANB2_V8.DGN
21-130-X-BS-BNDR.DGN
Reference files:
21-130-VHSH110.DGN
File name:

OKEECHOBEE WATERWAY, FLORIDA

HYDROGRAPHIC EXAM SURVEY FY21
6 AND 8-FOOT PROJECT

ROUTE-1 (CROSS-LAKE CHANNEL)

PLAN

Scale: AS SHOWN

Drawing no.

110

SHEET 110 OF 133

NOTES:
1. REFER TO SURVEY NO. 21-130.
2. SEE SHEET NO. 1 FOR SURVEY NOTES.

US Army Corps of Engineers
Jacksonville District

SAFETY ON THIS JOB DEPENDS ON YOU

No.	Symbol	Zone

DEPARTMENT OF THE ARMY
JACKSONVILLE DISTRICT, CORPS OF ENGINEERS
JACKSONVILLE, FLORIDA

Designed by: MRM
DWN by: MRM
Ckd by: GMR
Proj. No. V912EP-XX-XX-XXX
Date: SEP 2022

XXXXXXXXXXXXXXXXXX.DGN
XXXXXXXXXXXXXXXXXX.DGN
XXXXXXXXXXXXXXXXXX.DGN
XXXXXXXXXXXXXXXXXX.DGN
XXXXXXXXXXXXXXXXXX.DGN
21-130A-SDQA_CWW.DGN
INTERIM-LO_RTI CHANGS_V8.DGN
21-130C-SB-BRDR.DGN
Reference files:

21-130-VHS111.DGN
File name:

OKEECHOBEE WATERWAY, FLORIDA

HYDROGRAPHIC EXAM SURVEY FY21
6 AND 8-FOOT PROJECT

ROUTE-1 (CROSS-LAKE CHANNEL)

PLAN

Scale: AS SHOWN

Drawing no.

111

SHEET 111 OF 133

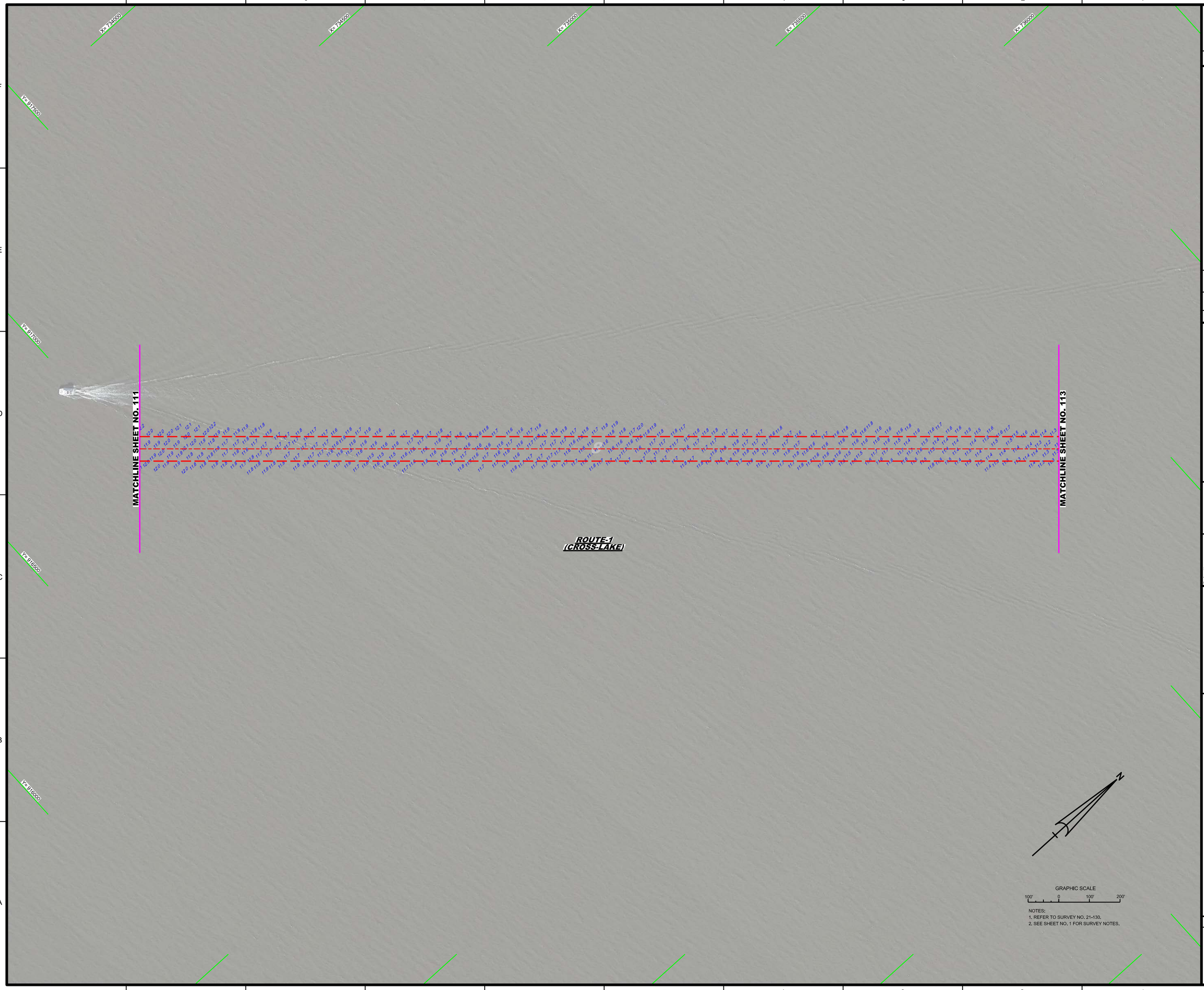

NOTES:
1. REFER TO SURVEY NO. 21-130.
2. SEE SHEET NO. 1 FOR SURVEY NOTES.

US Army Corps of Engineers
Jacksonville District

SAFETY ON THIS JOB DEPENDS ON YOU

No.	Symbol	Zone

DEPARTMENT OF THE ARMY
JACKSONVILLE DISTRICT, CORPS OF ENGINEERS
JACKSONVILLE, FLORIDA

Designed by: MRM
DWN by: MRM
Ckd by: GMR
Fmt. No. V612EP-XX-XX-XXX
Date: SEP 2022

XXXXXXXXXXXXXXXXXX.DGN
XXXXXXXXXXXXXXXXXX.DGN
XXXXXXXXXXXXXXXXXX.DGN
XXXXXXXXXXXXXXXXXX.DGN
XXXXXXXXXXXXXXXXXX.DGN
21-130A-SDQA_CWW.DGN
INTERIM-LO_RT1CHANG_V8.DGN
21-130-C-BS-BRGR.DGN
Reference files:
21-130-VR-SH112.DGN
File name:

OKEECHOBEE WATERWAY, FLORIDA

HYDROGRAPHIC EXAM SURVEY FY21
6 AND 8-FOOT PROJECT

ROUTE-1 (CROSS-LAKE CHANNEL)

PLAN

Scale: AS SHOWN

Drawing no.

112

SHEET 112 OF 133



NOTES:
1. REFER TO SURVEY NO. 21-130.
2. SEE SHEET NO. 1 FOR SURVEY NOTES.

US Army Corps of Engineers
Jacksonville District

SAFETY ON THIS JOB DEPENDS ON YOU

No.	Symbol	Zone

DEPARTMENT OF THE ARMY
JACKSONVILLE DISTRICT, CORPS OF ENGINEERS
JACKSONVILLE, FLORIDA

Designed by: MRM
DWN by: MRM
Ckd by: GMR
Proj. No. V912EP-XX-XX-XXXX
Date: SEP 2022

XXXXXXXXXXXXXXXXXXXX.DGN
XXXXXXXXXXXXXXXXXXXX.DGN
XXXXXXXXXXXXXXXXXXXX.DGN
XXXXXXXXXXXXXXXXXXXX.DGN
XXXXXXXXXXXXXXXXXXXX.DGN
21-130-A-SDQA_CWW.DGN
INTERIM-LO_RT1CHANG_V0.DGN
21-130-C-BS-BRGR.DGN
Reference files:
21-130-VR-SH113.DGN
File name:

OKEECHOBEE WATERWAY, FLORIDA

HYDROGRAPHIC EXAM SURVEY FY21
6 AND 8-FOOT PROJECT

ROUTE-1 (CROSS-LAKE CHANNEL)

PLAN

Scale: AS SHOWN

Drawing no.

113

SHEET 113 OF 133



NOTES:
1. REFER TO SURVEY NO. 21-130.
2. SEE SHEET NO. 1 FOR SURVEY NOTES.

US Army Corps of Engineers
Jacksonville District

SAFETY ON THIS JOB DEPENDS ON YOU

No.	Symbol	Zone

DEPARTMENT OF THE ARMY
JACKSONVILLE DISTRICT, CORPS OF ENGINEERS
JACKSONVILLE, FLORIDA

Designed by: MRM
DWN by: MRM
Ckd by: GMR
Proj. No. V912EP-XX-XX-XXXX
Date: SEP 2022

XXXXXXXXXXXXXXXXXX.DGN
XXXXXXXXXXXXXXXXXX.DGN
XXXXXXXXXXXXXXXXXX.DGN
XXXXXXXXXXXXXXXXXX.DGN
XXXXXXXXXXXXXXXXXX.DGN
21-130A-SDQA_CWW.DGN
INTERIM-LO_RT1CHANG_V8.DGN
21-130-C-BS-BRGR.DGN
Reference files
21-130-VHS-SH114.DGN
File name:

OKEECHOBEE WATERWAY, FLORIDA

HYDROGRAPHIC EXAM SURVEY FY21
6 AND 8-FOOT PROJECT

ROUTE-1 (CROSS-LAKE CHANNEL)

PLAN

Scale: AS SHOWN

Drawing no.

114

SHEET 114 OF 133

NOTES:
1. REFER TO SURVEY NO. 21-130.
2. SEE SHEET NO. 1 FOR SURVEY NOTES.

US Army Corps of Engineers
Jacksonville District

SAFETY ON THIS JOB DEPENDS ON YOU

No.	Symbol	Zone

DEPARTMENT OF THE ARMY
JACKSONVILLE DISTRICT, CORPS OF ENGINEERS
JACKSONVILLE, FLORIDA

Designed by: WRM
Drawn by: WRM
Checked by: GMR
Proj. No. V912EP-XX-XX-XXXX
Date: SEP 2022

XXXXXXXXXXXXXXXXXX.DGN
XXXXXXXXXXXXXXXXXX.DGN
XXXXXXXXXXXXXXXXXX.DGN
XXXXXXXXXXXXXXXXXX.DGN
XXXXXXXXXXXXXXXXXX.DGN
21-130A-SDQA_CWW.DGN
INTERIM-LO_RT1CHANG_V8.DGN
21-130A-BR-BRDR.DGN
Reference files:
21-130A-HK-SH115.DGN
File name:

OKEECHOBEE WATERWAY, FLORIDA

HYDROGRAPHIC EXAM SURVEY FY21
6 AND 8-FOOT PROJECT

ROUTE-1 (CROSS-LAKE CHANNEL)

PLAN

Scale: AS SHOWN

Drawing no.

115

SHEET 115 OF 133

NOTES:
1. REFER TO SURVEY NO. 21-130.
2. SEE SHEET NO. 1 FOR SURVEY NOTES.

US Army Corps of Engineers
Jacksonville District

SAFETY ON THIS JOB DEPENDS ON YOU

No.	Symbol	Zone

DEPARTMENT OF THE ARMY
JACKSONVILLE DISTRICT, CORPS OF ENGINEERS
JACKSONVILLE, FLORIDA

Designed by: WRM
DWN by: WRM
Ckd by: GMR
Proj. No. V912EP-XX-XX-XXXX
Date: SEP 2022

XXXXXXXXXXXXXXXXXX.DGN
XXXXXXXXXXXXXXXXXX.DGN
XXXXXXXXXXXXXXXXXX.DGN
XXXXXXXXXXXXXXXXXX.DGN
XXXXXXXXXXXXXXXXXX.DGN
21-130A-SDQA_CWW.DGN
INTERIM-LO_RTI CHANGS_V8.DGN
21-130A-SB-BRGR.DGN
Reference files:
21-130A-HHSH116.DGN
File name:

OKEECHOBEE WATERWAY, FLORIDA

HYDROGRAPHIC EXAM SURVEY FY21
6 AND 8-FOOT PROJECT

ROUTE-1 (CROSS-LAKE CHANNEL)

PLAN

Scale: AS SHOWN

Drawing no.

116

SHEET 116 OF 133

NOTES:
1. REFER TO SURVEY NO. 21-130.
2. SEE SHEET NO. 1 FOR SURVEY NOTES.

US Army Corps of Engineers
Jacksonville District

SAFETY ON THIS JOB DEPENDS ON YOU

No.	Symbol	Zone

DEPARTMENT OF THE ARMY
JACKSONVILLE DISTRICT, CORPS OF ENGINEERS
JACKSONVILLE, FLORIDA

Designed by: WRM
DWN by: WRM
Ckd by: GMR
Proj. No. V6312EP-XX-XX-XXX
Date: SEP 2022

XXXXXXXXXXXXXXXXXX.DGN
XXXXXXXXXXXXXXXXXX.DGN
XXXXXXXXXXXXXXXXXX.DGN
XXXXXXXXXXXXXXXXXX.DGN
XXXXXXXXXXXXXXXXXX.DGN
21-130-A-SDQA_CWW.DGN
INTERIM-LO_RTI CHANG_V8.DGN
21-130-C-BS-BRGR.DGN
Reference files:

21-130-VR-SH117.DGN
File name:

OKEECHOBEE WATERWAY, FLORIDA

HYDROGRAPHIC EXAM SURVEY FY21
6 AND 8-FOOT PROJECT

ROUTE-1 (CROSS-LAKE CHANNEL)

PLAN

Scale: AS SHOWN

Drawing no.

117

SHEET 117 OF 133



NOTES:
1. REFER TO SURVEY NO. 21-130.
2. SEE SHEET NO. 1 FOR SURVEY NOTES.

US Army Corps of Engineers
Jacksonville District

SAFETY ON THIS JOB DEPENDS ON YOU

No.	Symbol	Zone

DEPARTMENT OF THE ARMY
JACKSONVILLE DISTRICT, CORPS OF ENGINEERS
JACKSONVILLE, FLORIDA

Designed by: MRM
Clear by: GMR
DWN by: MRM
Proj. No. V612EP-XX-XX-XXXX
Date: SEP 2022

XXXXXXXXXXXXXXXXXX.DGN
XXXXXXXXXXXXXXXXXX.DGN
XXXXXXXXXXXXXXXXXX.DGN
XXXXXXXXXXXXXXXXXX.DGN
XXXXXXXXXXXXXXXXXX.DGN
21-130-A-SDQA_CWW.DGN
INTERIM-LO_RT1CHANS3_V8.DGN
21-130-C-BS-BRGR.DGN
Reference files:
21-130-VR-SH118.DGN
File name:

OKEECHOBEE WATERWAY, FLORIDA

HYDROGRAPHIC EXAM SURVEY FY21
6 AND 8-FOOT PROJECT

ROUTE-1 (CROSS-LAKE CHANNEL)

PLAN

Scale: AS SHOWN

Drawing no.

118

SHEET 118 OF 133

MAP LABEL	AIDS TO NAVIGATION	PLANE COORDINATES		LATITUDE	LONGITUDE
		X	Y		
R"6"	LT-6 (09/22)	750,778	934,415	26°54'44.70"	80°42'34.87"

NOTES:
1. REFER TO SURVEY NO. 21-130.
2. SEE SHEET NO. 1 FOR SURVEY NOTES.

US Army Corps of Engineers
Jacksonville District

SAFETY ON THIS JOB DEPENDS ON YOU

No.	Symbol	Zone

DEPARTMENT OF THE ARMY
JACKSONVILLE DISTRICT, CORPS OF ENGINEERS
JACKSONVILLE, FLORIDA

Designed by: VIRM
DWN by: VIRM
Chk'd by: CMR
Rev. No. V9123EP-XX-X-XXXX
Date: SEP 2022

Reference files:
X:\XXXXXXXX-X-XXXXX.DGN
XXXXXXXXX-X-XXXXXX.DGN
XXXXXXXXX-X-XXXXXX.DGN
XXXXXXXXX-X-XXXXXX.DGN
XXXXXXXXX-X-XXXXXX.DGN
21-130-VLS-QUAL-OWW.DGN
21-130-VLS-QUAL-OWW.DGN
INTERIM-I-LO_RTICHAN82_V8.DGN
21-130-C-ES-ROUTE.DGN
21-130-VHS-SHT119.DGN
File name:

OKEECHOBEE WATERWAY, FLORIDA

HYDROGRAPHIC EXAM SURVEY FY21
6 AND 8-FOOT PROJECT

ROUTE-1 (CROSS-LAKE CHANNEL)

PLAN

Scale: AS SHOWN

Drawing no.

119

SHEET 119 OF 133

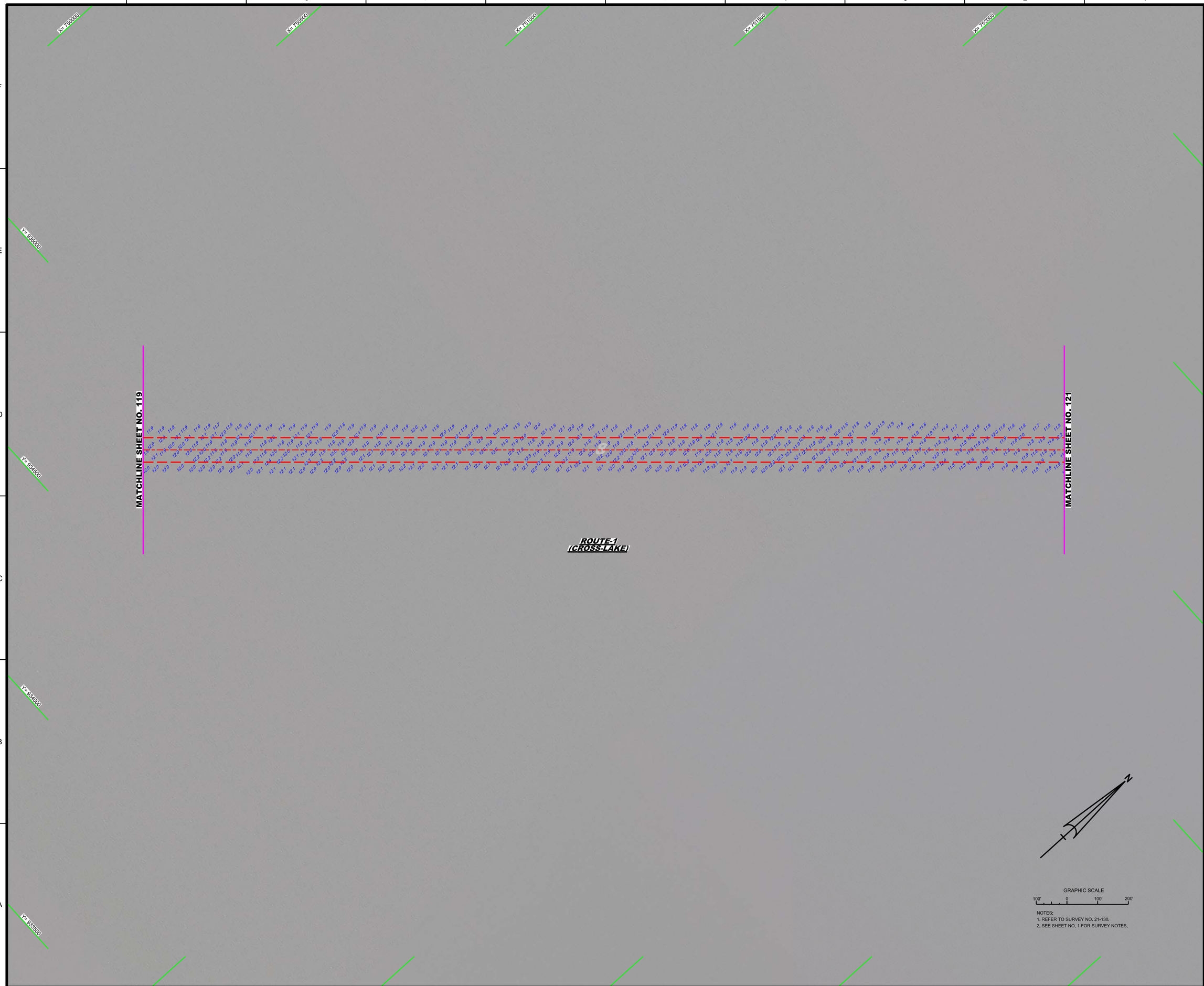

NOTES:
1. REFER TO SURVEY NO. 21-130.
2. SEE SHEET NO. 1 FOR SURVEY NOTES.

US Army Corps of Engineers
Jacksonville District

SAFETY ON THIS JOB DEPENDS ON YOU

No.	Symbol	Zone

DEPARTMENT OF THE ARMY
JACKSONVILLE DISTRICT, CORPS OF ENGINEERS
JACKSONVILLE, FLORIDA

Designed by: VIRM
DWN by: VIRM
Chk'd by: CMR
Rev. No. V912EP-XX-X-XXXX
Date: SEP 2022

X:\XXXXXXXX-X-XXXX.DGN
XXXXXXXX-X-XXXXX.DGN
XXXXXXXX-X-XXXXX.DGN
XXXXXXXX-X-XXXXX.DGN
XXXXXXXX-X-XXXXX.DGN
21-130-A-SOUN_OWN.DGN
INTERIM-I_O_RTICHANB2_V8.DGN
21-130-C-ES-BKDR.DGN
Reference files:
21-130-VHS-SH120.DGN
File name:

OKEECHOBEE WATERWAY, FLORIDA

HYDROGRAPHIC EXAM SURVEY FY21
6 AND 8-FOOT PROJECT

ROUTE-1 (CROSS-LAKE CHANNEL)

PLAN

Scale: AS SHOWN

Drawing no.

120

SHEET 120 OF 133